



Dundee Precious Metals Announces New Results from Infill and Scout Drilling Programs at Čoka Rakita in Serbia

Infill drill results include 81 metres at 50.57 g/t Au and 0.15% Cu

Scout drill results include 26 metres at 3.54% Cu and 3.03 g/t Au

Toronto, February 26, 2024 – Dundee Precious Metals Inc. (TSX: DPM) (“DPM” or “the Company”) today reported new assay results from its ongoing infill drilling program at Čoka Rakita in eastern Serbia, where DPM recently announced an Inferred mineral resource estimate of 1.8 million ounces of gold.¹ The Company also reported results from the scout drilling program at the Dumitru Potok and Frasen prospects, which are located on the Čoka Rakita licence and are approximately 1.0 to 1.5 kilometres north of the Čoka Rakita deposit.

Highlights

(Refer to Tables 1 and 2 for full results)

- **Strong high-grade intercepts from infill drilling at Čoka Rakita**, that continue to confirm and extend the high-grade core, including:
 - RIDD052A – 81 metres at 50.57 g/t Au and 0.15% Cu from 122 metres²
 - RIDD052 – 85 metres at 8.80 g/t Au and 0.13% Cu from 411 metres
 - RIDD50A – 45 metres at 10.08 g/t Au from 219 metres
 - RIDD049 – 45 metres at 4.77 g/t Au from 604 metres
 - RIDT030A – 53 metres at 2.36 g/t Au and 0.25% Cu from 162 metres
 - RIDT029 – 40 metres at 4.50 g/t Au and 0.1% Cu from 450 metres
 - RIDT027 – 54 metres at 27.99 g/t Au from 427 metres
 - RIDT017 – 26 metres at 5.61 g/t Au from 504 metres
- **New results from scout drilling on Čoka Rakita exploration licence:** Confirms camp-wide upside potential for high grade, manto-like skarn gold-copper mineralization, as well as additional potential for sandstone hosted skarn mineralization and porphyry type mineralization. Recently returned intercepts include:
 - DPDD012 – 26 metres at 3.54% Cu and 3.03 g/t Au from 1,155 metres
30 metres at 1.36% Cu and 1.11 g/t Au from 1,214 metres
 - DPDD013A – 9 metres at 0.64% Cu and 0.55 g/t Au from 84 metres
 - BIDD222 – 8 metres at 2.36% Cu and 1.26 g/t Au from 706 metres
 - BIDD223 – 14 metres at 1.52 % Cu and 1.23 g/t Au from 657 metres
 - BIDD224 – 45 metres at 0.26% Cu and 0.80 g/t Au from 327 metres

¹ For further details, refer to the technical report “Maiden Mineral Resource Estimate – Čoka Rakita Gold Project, Serbia,” dated January 24, 2024, available on the Company’s website at www.dundeeprecious.com and on SEDAR+ at www.sedarplus.ca.

² Including 1 metre at 3,025 g/t Au from 173 to 174 metres.

- **Next steps:** DPM is on track to complete a preliminary economic assessment (“PEA”) for Čoka Rakita in the second quarter of 2024 and continues to advance activities aimed at accelerating the project, including geotechnical and hydrogeological drilling, the next phase of the metallurgical testwork program, the evaluation of locations for potential site infrastructure, and stakeholder engagement activities. The Company is also aggressively pursuing additional potential skarn targets through its scout drilling campaigns within the Čoka Rakita licence, on the new Potaj Čuka and Pešter Jug licences, and on the Umka licence. In 2024, DPM has budgeted between \$20 million and \$22 million for exploration activities in Serbia.

“We are excited to announce these strong results from our ongoing drilling program, which continue to demonstrate the significant exploration potential of Čoka Rakita and the surrounding licences beyond the current Čoka Rakita deposit,” said David Rae, President and Chief Executive Officer of Dundee Precious Metals.

“We are on track to complete the preliminary economic assessment in the second quarter of 2024, and we are planning continued aggressive exploration at Čoka Rakita and on the surrounding licences to generate new discoveries.”

Čoka Rakita Infill Drilling Program Results

The infill drilling program at Čoka Rakita continues, with an additional 9,200 metres drilled comprising of 19 completed drill holes and a further seven ongoing drill holes, since the Company’s previous update on November 15, 2023.

Results from the infill drilling program continues to deliver high-grade intercepts, including the project’s best intercept reported to date from drill hole RIDD052A. This intercept returned a wide interval of high-grade gold mineralization, with visible gold observed over an approximate 20 metre section of the hole related to strong skarn altered sandstone with intermittent brecciated intervals. Fire assay results returned an 81-metre interval grading at 50.57 g/t Au and 0.15% Cu from 122 metres, including a single 1-metre interval of 3,025 g/t Au from 173m to 174m.

In addition to confirming the grade-tenor of the mineralization, infill drilling continues to demonstrate a coherent concentration of high-grade mineralization within the core of the deposit (see Figure 1).

Results from the 19 new infill drill holes are disclosed in the following table.

Table 1: New drill intercepts from the Čoka Rakita infill drilling

HOLEID	EAST	NORTH	RL	AZ	DIP	FROM (m)	TO (m)	LENGTH (m)	AuEq (g/t)	Au (g/t)	Cu (%)
RIDD046	572911	4895983	910	239	-81	391	419	28	2.00	1.80	0.15
and						431	467	36	9.22	8.99	0.17
Including						445	461	16	18.50	18.25	0.18
RIDD047	573136	4895669	943	265	-65	498	504	6	2.99	2.99	-
and						567	572	5	1.05	1.05	-
RIDD048	573219	4895694	938	268	-63	595	610	15	1.28	1.28	-
RIDD049*	573255	4895878	927	267	-61	604	649	45	4.77	4.77	-
Including						633	648	15	10.46	10.46	-
RIDD049A*	573048	4895878	562	273	-63	198	245	47	1.74	1.74	-
RIDD050*	573042	4895848	919	260	-64	423	428	5	3.62	3.62	-
and						489	502	13	5.37	5.23	0.10
RIDD050A*	572933	4895829	693	258	-64	183	210	27	2.17	2.17	-
including						194	201	7	5.76	5.76	-
and						219	264	45	10.08	10.08	-
including						226	245	19	19.24	19.24	-
including						249	254	5	9.15	9.15	-
RIDD051	573095	4895789	931	265	-73				in progress		
RIDD052*	572997	4895940	915	271	-67	376	394	18	1.44	1.29	0.11
and						411	496	85	8.97	8.80	0.13
including						474	492	18	31.29	31.09	0.15
RIDD052A*	572885	4895946	649	271	-69	122	203	81	50.77	50.57	0.15
including						133	144	11	8.45	8.17	0.21
including						162	192	30	130.67	130.49	0.13
RIDD053	573040	4895848	919	270	-66				in progress		
RIDD054	572954	4895843	901	266	-66				in progress		
RIDD055	572999	4895938	915	257	-65				in progress		
RIDT015	573019	4895684	928	280	-66				no significant intervals		
RIDT017	573087	4895786	931	258	-69	221	226	5	1.28	1.28	-
and						504	530	26	5.61	5.61	-
including						516	527	11	11.10	11.10	-
RIDT027	572997	4895937	915	247	-65	403	416	13	1.11	0.97	0.11
and						427	481	54	27.99	27.99	-
including						432	481	49	30.61	30.61	-
RIDT029	572995	4895943	915	268	-69	375	408	33	1.36	1.36	-
and						423	432	9	1.27	1.01	0.20
and						450	490	40	4.63	4.50	0.10
including						478	484	6	17.54	17.26	0.21
RIDT030A*	572894	4896040	647	293	-70	162	215	53	2.70	2.36	0.25
including						202	208	6	8.46	8.22	0.18

HOLEID	EAST	NORTH	RL	AZ	DIP	FROM (m)	TO (m)	LENGTH (m)	AuEq (g/t)	Au (g/t)	Cu (%)
RIDT030B*	572884	4896044	619	291	-69	106	116	10	1.28	0.70	0.43
						125	176	51	1.02	0.77	0.18
RIDT030C	572896	4896038	653	295	-69	aborted for technical reasons					
RIDT032	572991	4896003	916	266	-68	in progress					
RIDT035	573089	4895922	920	248	-72	439	479	40	1.70	1.45	0.18
and						487	523	36	3.23	3.23	-
including						493	498	5	10.41	10.41	-
and						536	543	7	1.02	1.02	-
RIDT036	573088	4895924	920	248	-66	503	527	24	13.37	13.37	-
including						507	515	8	33.17	33.17	-
RIDT036A*	572963	4895878	610	253	-66	156	196	40	2.51	2.38	0.10
RIDT037	573086	4895926	920	250	-70	completed - awaiting results					
RIDT037A	572987	4895883	643	245	-69	in progress					
RIDT039	573251	4895877	927	264	-61	aborted for technical reasons					
RIDT042	573193	4895769	939	264	-62	521	526	5	1.21	1.21	-
and						534	539	5	1.53	1.53	-
and						569	580	11	7.14	7.14	-
including						569	577	8	9.49	9.49	-
and						590	601	11	1.51	1.51	-
RIDT043	573202	4895768	940	275	-65	aborted for technical reasons					
RIDT043A	573150	4895774	833	280	-64	in progress					
RADDHG001*	572900	4896039	912	270	-85	398	407	9	1.18	0.54	0.48
RADDHG002	573144	4895669	943	268	-69	completed / awaiting results					

* Holes have been assayed using a 50 g Fire Assay method, Screen Fire Assays (SFA) results pending.

- Coordinates are in UTM Zone 34 North WGS84 datum.
- Intervals are reported at a cut-off grade of 1 g/t AuEq using 5 metres minimum length and 5 metres maximum internal dilution. Higher grade 'Including' intervals are reported at a cut-off grade of 5 g/t AuEq using 5 metres minimum length and 3 metres maximum internal dilution.
- The AuEq calculation is based on the following formula: $Au \text{ g/t} + 1.35 \times Cu \%$, based on a gold price of \$1,400/oz. and a copper price of \$2.75/lb.; and assumes metallurgical recoveries of 90% for gold and 90% for copper within the equivalency calculation. These assumptions are based on preliminary metallurgical testwork results and expected behaviour of copper and gold during flotation. Copper below 0.1% has not been reported and is not included in the equivalency calculation.
- No upper cuts have been applied.
- Based on the current understanding of the geometry of the mineralized body, true widths are considered to be 90% or more of the reported downhole interval.
- "DT" within the hole naming nomenclature (e.g. RIDT005) indicates that the hole is a diamond tail of a reverse circulation pre-collar drillhole.
- Daughter holes identified with "A" (e.g. RIDT030A) are navigational holes with collar coordinates and depth indicating the exit point from the parent hole.
- "HG" within the hole naming nomenclature (e.g. RADDHG001) indicates that the hole is a hydrogeological monitoring hole.

Čoka Rakita Scout Drilling

The Company is continuing its aggressive scout drilling program on the Čoka Rakita exploration licence, drilling over 7,800 metres since the previous update on November 15, 2023, with seven drill holes completed and six drill holes in progress. The objective of this phase of drilling is to test for the continuation of skarn hosted gold mineralization within sandstones as well as conglomerate and marble hosted copper-gold mineralization based on the presence of favourable stratigraphy and fertile intrusives. The current drill plan builds upon previous intercepts of these mineralization types, found to the north of Čoka Rakita. Examples include the previously disclosed drill hole RADD044, which included 42 metres at 0.72% Cu and 0.5 g/t Au hosted within skarn altered marbles, and drillhole BIDD221, which reported 5 metres at 1.45% Cu and 0.64 g/t Au on manto-like skarn mineralization.

So far, the scout holes drilled north of Čoka Rakita have confirmed the conceptual targeting model and consistently show the presence of skarn alteration and mineralization within more reactive lithological units. Mineralization is interpreted as a manto-like skarn, developed at the limit of conglomerates / sandstone and marbles, in close proximity of fertile diorite porphyries that often display potassic alteration and exhibiting weak to moderate copper-gold mineralization.

At the Dumitru Potok prospect, located approximately 1.5 kilometres northeast of Čoka Rakita, several long holes were drilled to test for the extension of a higher grade manto target at depth. Drill hole DPDD012, collared on the eastern flank of the Dumitru Potok prospect, reported two, deep (~ 900 metres below surface), but consistent intercepts of high-grade copper-gold manto-like skarn mineralization including 26 metres at 3.54% Cu and 3.03 g/t Au from 1,155 metres downhole and 30 metres at 1.36% Cu and 1.11 g/t Au from 1,214 metres (see Figure 4). These intercepts are located along the conglomerate - marble contact, as well as on the upper contact of monzonites and associated diorites. A follow-up daughter hole (DPDD012A) is underway to test the continuation of this target.

Drill holes DPDD013 and DPDD014 both returned strongly silicified sandstones and conglomerates, with intermittent sulphides, as well as diorite dikes with weakly to moderate developed potassic alteration. Due to technical difficulties, both drill holes were terminated short of the deeper marble contact. Daughter holes, wedged off of the original holes, are currently underway to reach this target zone. Drillhole DPDD013A reported a promising intercept of 9 metres at 0.55 g/t Au and 0.64% copper, developed within strongly skarn altered sandstones. This hole, as well as DPDD014B, are currently ongoing and approaching the marble conglomerate contact, with increasing sulphides and more abundant skarn altered marble clasts observed by DPM geologists.

At the Frasen prospect, located approximately one kilometre north-west of Čoka Rakita, drill holes BIDD222 and BIDD223, collared east of the aforementioned BIDD221, intercepted well developed manto-like skarn mineralization. Drillhole BIDD224, which is currently ongoing, intercepted a mineralized porphyry diorite with strong potassic alteration and locally well developed stockwork, that returned a partial (upper section of the hole) intercept of 45 metres at 0.8 g/t Au and 0.26% Cu. This intrusion is believed to be the causative intrusion for the manto style skarn mineralization. At the time of this news release, the hole is still within strongly potassic altered diorites with porphyry style mineralization and has not yet reached the expected manto target. However, the increasing presence of skarn altered marbles and conglomerate xenoliths within the diorite suggest that the contact zone is nearby.

Scout drilling on the southern flank of the Čoka Rakita deposit returned a promising intercept from drill hole RADD045, which returned 9 metres at 2.04 g/t Au and 10 metres at 1.0 g/t Au, developed on the upper epiclastic cover sequence that possesses irregular levels of skarn alteration related with sub-

vertical structures. Based on the observed relationship between epiclastic hosted mineralization and underlying sandstone hosted skarn mineralization at the Čoka Rakita deposit, these results would suggest that higher grade sandstone hosted skarn mineralization may be present at depth. Additional drilling will follow-up on these results, as well as to test the larger footprint of coincident surface geochemical anomaly and to test the target skarn stratigraphy, which is still open to south and southeast from Čoka Rakita.

For details of the Čoka Rakita scout drilling program, refer to Table 2 and Figures 2 and 3.

Table 2: New drill intercepts from the scout drilling campaign on the Čoka Rakita exploration licence

HOLEID	EAST	NORTH	RL	AZ	DIP	FROM (m)	TO (m)	LENGTH (m)	AuEq (g/t)	Au (g/t)	Cu (%)
DPDD011	573665	4897081	698	240	-46	completed - no significant intervals					
DPDD012	573882	4897482	691	238	-50	1155	1181	26	7.80	3.03	3.54
and						1214	1244	30	2.94	1.11	1.36
DPDD012A	573476	4897208	48	238	-53	in progress					
DPDD013	573265	4897529	669	235	-50	completed - awaiting results					
DPDD013A	573040	4897370	337	235	-52	84	93	9	1.42	0.55	0.64
DPDD014	573311	4897351	687	242	-51	completed - awaiting results					
DPDD014A	573022	4897172	239	235	-56	aborted for technical reasons					
DPDD014B	572965	4897130	124	232	-58	in progress					
DPDD015	573860	4896934	649	240	-49	completed - awaiting results					
BIDD222	572417	4897031	891	249	-60	706	714	8	4.44	1.26	2.36
BIDD223	572692	4896998	775	256	-59	657	671	14	3.28	1.23	1.52
BIDD224	572691	4896996	775	239	-73	327	372	45	1.15	0.80	0.26
and						394	406	12	1.08	0.81	0.20
and						411	416	5	1.01	0.73	0.20
BIDD225	572527	4897425	816	260	-70	in progress					
RADD045	573085	4895452	909	259	-64	132	141	9	2.04	2.04	-
and						162	172	10	1.00	1.00	-
RADD046	572945	4896595	791	210	-67	in progress					

- 1) Coordinates are in UTM Zone 34 North WGS84 datum.
- 2) Intervals are reported at a cut-off grade of 1 g/t AuEq using 5 metres minimum length and 5 metres maximum internal dilution.
- 3) The AuEq calculation is based on the following formula: Au g/t + 1.35 x Cu %, based on a gold price of \$1,400/oz. and a copper price of \$2.75/lb.; and assumes metallurgical recoveries of 90% for gold and 90% for copper within the equivalency calculation. These assumptions are based on preliminary metallurgical results and expected similar behaviour of copper and gold during flotation. Copper below 0.1% has not been reported and is not included in the equivalency calculation.
- 4) No upper cuts have been applied.
- 5) Based on the limited understanding of the geometry of the mineralized body, true widths are considered to be 90% or more of the reported downhole interval, assuming strata-bound control on the mineralization.
- 6) Daughter holes identified with "A" (e.g., DPDD013A) are navigational holes with collar coordinates and depth indicating the exit point from the parent hole.

Preliminary economic assessment

DPM is on track to complete a PEA for Čoka Rakita in the second quarter of 2024. The Company is continuing to advance activities aimed at accelerating the project, including geotechnical and hydrogeological drilling, the next phase of the metallurgical test-work program, evaluation of locations for potential site infrastructure, and stakeholder engagement activities. In 2024, the Company has budgeted approximately \$10 and \$13 million for the PEA.

Significant exploration program planned for 2024

In 2024, the Company's exploration program in Serbia includes 35,000 metres of infill and geotechnical drilling as well as approximately 55,000 metres of scout drilling.

As part of its ongoing scout drilling program on the Čoka Rakita licence, DPM plans to test favourable stratigraphy for carbonate replacement and skarn mineralization on the Potaj Čuka and the Pešter Jug exploration licences, as well as re-commencing drilling on the Umka licence.

Furthermore, the Company aims to extend the magneto-telluric (MT) survey in an area to the north of Čoka Rakita, up to the Korkan East prospect. This approach has proven to be an effective targeting tool for outlining sulphide bearing mineralization at the Frasen and Dumitru Potok prospects.

The Company has budgeted between \$20 million and \$22 million for exploration activities in Serbia in 2024.

Figure 1. Tilted slice along high-grade skarn mineralization highlighting new intercepts from the ongoing infill drilling program at Čoka Rakita.

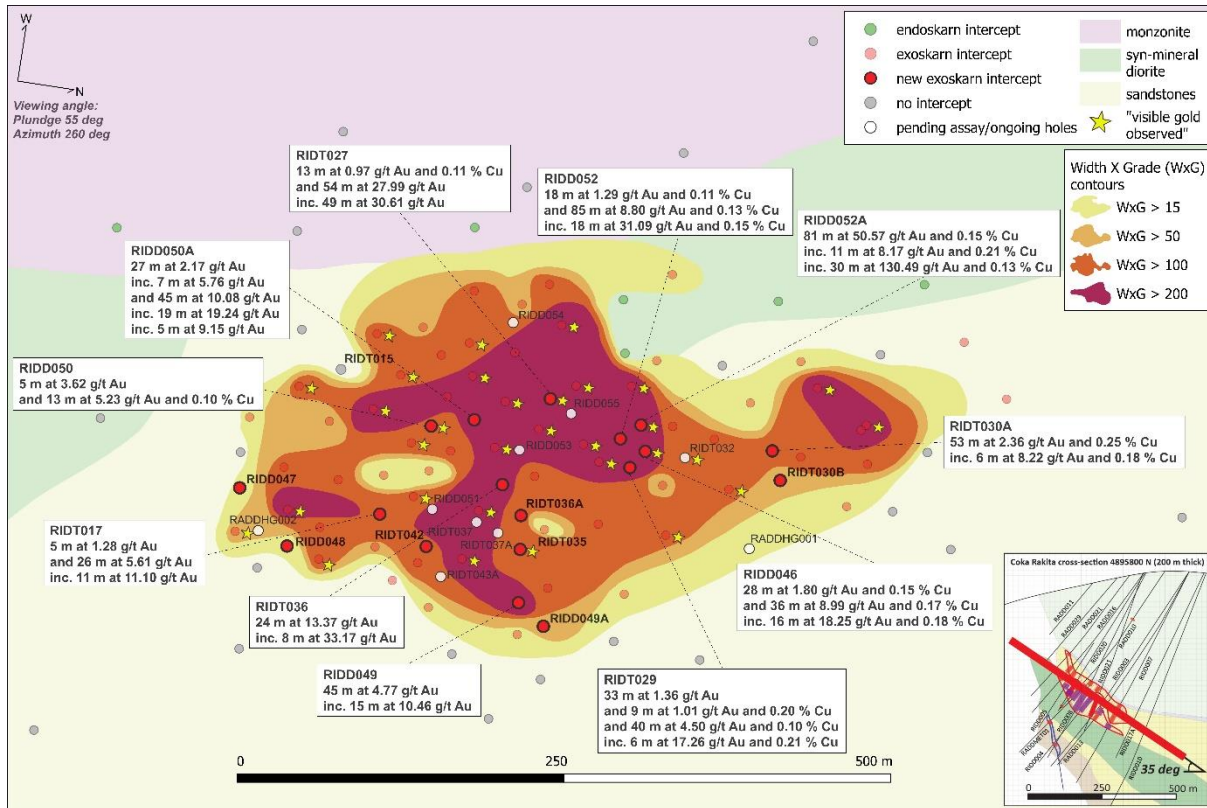


Figure 2. Updated camp scale map highlighting new results from the scout drilling program and selected intercepts from the Čoka Rakita infill program.

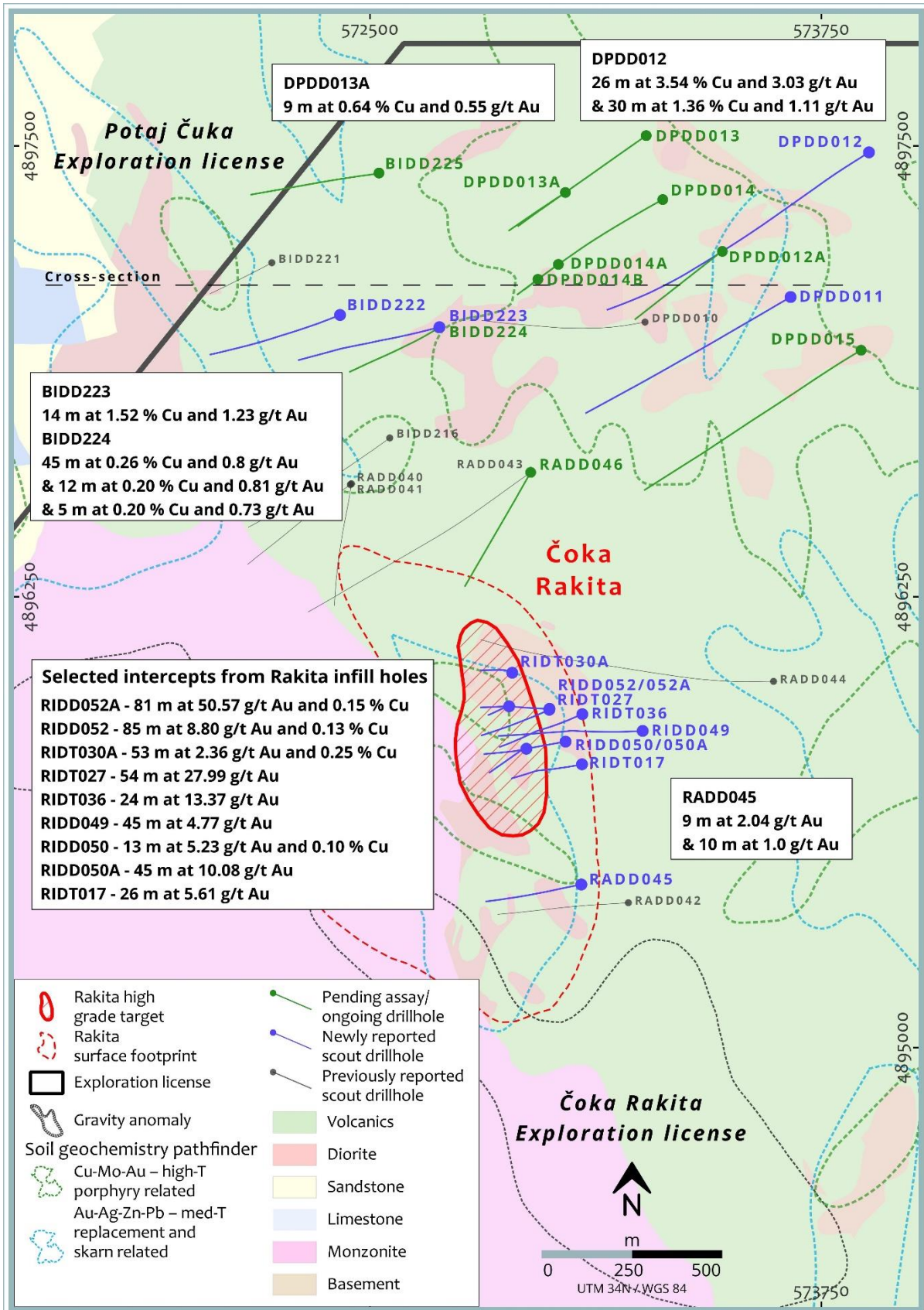


Figure 3. Cross section looking north at the Frasen and Dumitru Potok targets, located approximately 1 km north of the Čoka Rakita deposit, displaying scout drilling, the conceptual geology model and interpretation of target mineralization styles.

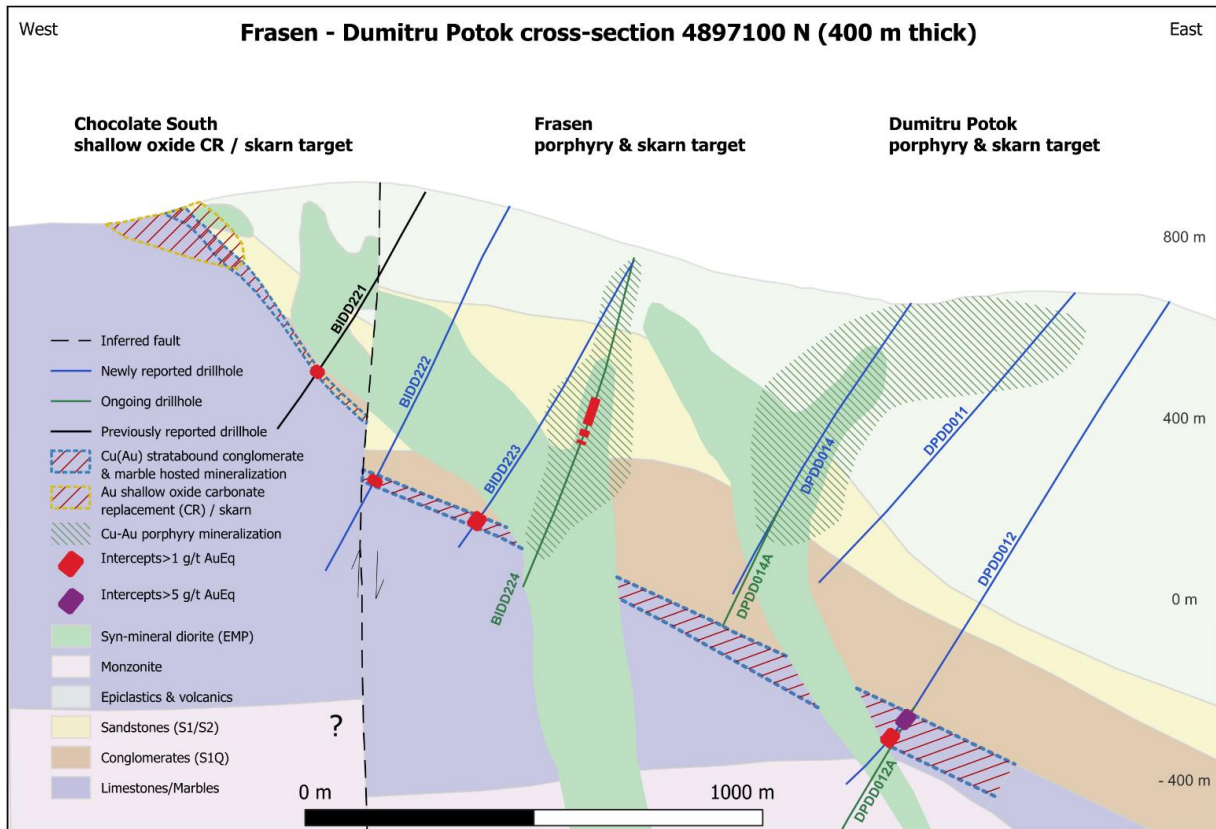



Figure 4. Images showing the core photos of copper-gold manto skarn mineralization from hole DPDD012, within the interval reporting 26 metres at 3.54% Cu and 3.03 g/t Au from 1155 metres downhole.



- Full NQ size core boxes from DPDD012 starting at 1160.4 metres downhole and ending at 1179.6 metres downhole, displaying copper and gold assay values for each metre.
- Macro images of half-core from the same intervals displaying textural variability, from garnet dominated skarn with magnetite-chalcopyrite cement on upper right, semi-massive magnetite-chalcopyrite-carbonate hydrothermal replacement in center right and brecciated skarn with late limonite-hematite-carbonate cement with on lower right. (Abbreviations: Cpy – chalcopyrite, Mag – magnetite, Hem – hematite, Lim – limonite, Cal – calcite, Gn – garnet)

Sampling, Analysis and QAQC of Exploration Drill Core Samples

Given the presence of coarse gold at Čoka Rakita, a rigorous sampling and QAQC procedure has been selected which includes the use of laboratory screen metallic assaying.

Most exploration diamond drill holes are collared with PQ size, continued with HQ, and are sometimes finished with NQ. Triple tube core barrels and short runs are used whenever possible to improve recovery. All drill core is cut lengthwise into two halves using a diamond saw: one half is sampled for assaying and the other half is retained in core trays. The common length for sample intervals within mineralized zones is one metre. Weights of drill core samples range from three to eight kilograms ("kg"), depending on the size of core, rock type, and recovery. A numbered tag is placed into each sample bag, and the samples are grouped into batches for laboratory submission.

Drill core samples are shipped to the Company's own exploration laboratory in Bor, Serbia, which is independently managed by SGS. SGS methods and procedures are accredited at SGS hub labs and independent internal lab QAQC check samples are sent to an SGS accredited laboratory. The Bor lab also participate in SGS monthly round robins, and other international Round Robins. Quality control samples, comprising certified reference materials, blanks, and field duplicates, are inserted into each batch of samples and locations for crushed duplicates and pulp replicates are specified. All drill core and quality control samples are tabulated on sample submission forms that specify sample preparation procedures and codes for analytical methods. For internal quality control, the laboratory includes its own quality control samples comprising certified reference materials, blanks and pulp duplicates. All QAQC monitoring data are reviewed, verified and signed off by an independent QAQC geologist. Chain of custody records are maintained from sample shipments to the laboratory until analyses are completed and remaining sample materials are returned to the Company. The chain of custody is transferred from the Company to SGS at the laboratory door.

At the SGS Bor laboratory, the submitted drill core samples are dried at 105°C for a minimum of 12 hours, and then jaw crushed to approximately 80% passing four millimetres. Sample preparation duplicates are created by riffle splitting crushed samples on a 1-in-20 basis. Larger samples are riffle split prior to pulverizing, whereas smaller samples are pulverized entirely. Pulverization specifications are 90% passing 75 microns. Gold analyses are done using a conventional 50-gram fire assay and AAS finish. Multi-element analyses for 49 elements, including Ag, Cu, Mo, As, Bi, Pb, Sb, and Zn, are done using a four-acid digestion and an ICP-MS finish. Samples returning over 10 ppm for Ag and 1% for Cu, Pb or Zn are re-analyzed using high grade methods with AAS finish. Sulphur is analyzed using an Eltra Analyzer equipped with an induction furnace.

All fire assays performed at SGS Bor with results exceeding 1 g/t gold grade from the Čoka Rakita deposit are re-assayed by means of a specifically designed gold screen fire assay program at the ALS Global laboratory located in Romania. For re-analyses, 1 kg of 2 mm sized coarse reject material is split, pulverized and screened at 106 microns to separate the sample into a coarse fraction (>106 µm) and a fine fraction (<106 µm). After screening, two 50-gram aliquots of the fine fraction are analyzed using the traditional fire assay method and AAS finish. The entire coarse fraction is assayed to determine the contribution of the coarse gold using fire assay and gravimetric finish. A "total" gold calculation for the 1 kg sample is based on the weighted average of the coarse and fine fractions.

Ross Overall, Corporate Director Technical Services of the Company, who is a Qualified Person as defined under NI 43-101, and Paul Ivascanu, General Manager, Exploration of the Company, have reviewed, and approved the scientific and technical content of this news release. Mr. Overall has verified the accuracy of the information presented in this disclosure.

About Dundee Precious Metals

Dundee Precious Metals Inc. is a Canadian-based international gold mining company with operations and projects located in Bulgaria, Namibia, Serbia and Ecuador. The Company's purpose is to unlock resources and generate value to thrive and grow together. This overall purpose is supported by a foundation of core values, which guides how the Company conducts its business and informs a set of complementary strategic pillars and objectives related to ESG, innovation, optimizing our existing portfolio, and growth. The Company's resources are allocated in-line with its strategy to ensure that DPM delivers value for all of its stakeholders. DPM's shares are traded on the Toronto Stock Exchange (symbol: DPM).

For further information please contact:

David Rae

President and Chief Executive Officer

Tel: (416) 365-5092

drae@dundeeprecious.com

Jennifer Cameron

Director, Investor Relations

Tel: (416) 219-6177

jcameron@dundeeprecious.com

Cautionary Note Regarding Forward Looking Statements

This news release contains "forward looking statements" or "forward looking information" (collectively, "Forward Looking Statements") that involve a number of risks and uncertainties. Forward Looking Statements are statements that are not historical facts and are generally, but not always, identified by the use of forward looking terminology such as "plans", "expects", "is expected", "budget", "scheduled", "estimates", "forecasts", "outlook", "intends", "anticipates", "believes", or variations of such words and phrases or that state that certain actions, events or results "may", "could", "would", "might" or "will" be taken, occur or be achieved, or the negative of any of these terms or similar expressions. The Forward Looking Statements in this news release relate to, among other things: future exploration potential at Čoka Rakita; additional potential of sandstone hosted mineralization; timing of the preliminary economic assessment for Čoka Rakita and other matters discussed under "Next Steps"; the geology and metallurgy at Čoka Rakita; the price of commodities; metallurgical recoveries; the future estimation of Mineral Resources and the realization of such mineral estimates; and success of exploration activities. Forward Looking Statements are based on certain key assumptions and the opinions and estimates of management and the Qualified Persons, as of the date such statements are made, and they involve known and unknown risks, uncertainties and other factors which may cause the actual results, performance or achievements of the Company to be materially different from any other future results, performance or achievements expressed or implied by the Forward Looking Statements. In addition to factors already discussed in this news release, such factors include, among others, fluctuations in foreign exchange rates; risks arising from the current inflationary environment and the impact on operating costs and other financial metrics, including risks of recession; continuation or escalation of the conflict in Ukraine or elsewhere in the world; risks relating to the Company's business generally and the impact of global pandemics, including COVID-19, resulting in changes to the Company's supply chain, product shortages, delivery and shipping issues; possible variations in ore grade and recovery

rates; inherent uncertainties in respect of conclusions of economic evaluations, economic studies and mine plans; changes in project parameters, including schedule and budget, as plans continue to be refined; uncertainties with respect to actual results of current exploration activities; uncertainties and risks inherent to developing and commissioning new mines into production, which may be subject to unforeseen delays; uncertainties inherent with conducting business in foreign jurisdictions where corruption, civil unrest, political instability and uncertainties with the rule of law may impact the Company's activities; limitations on insurance coverage; accidents, labour disputes and other risks of the mining industry; delays in obtaining governmental approvals or financing or in the completion of development or construction activities; actual results of current and planned reclamation activities; opposition by social and non-governmental organizations to mining projects and smelting operations; unanticipated title disputes; claims or litigation; failure to achieve certain cost savings or the potential benefits of any upgrades and/or expansion; increased costs and physical risks, including extreme weather events and resource shortages, related to climate change; cyber-attacks and other cybersecurity risks; as well as those risk factors discussed or referred to in any other documents (including without limitation the Company's most recent Annual Information Form) filed from time to time with the securities regulatory authorities in all provinces and territories of Canada and available on SEDAR+ at www.sedarplus.ca. The reader has been cautioned that the foregoing list is not exhaustive of all factors which may have been used. Although the Company has attempted to identify important factors that could cause actual actions, events or results to differ materially from those described in Forward Looking Statements, there may be other factors that cause actions, events or results not to be anticipated, estimated or intended. There can be no assurance that Forward Looking Statements will prove to be accurate, as actual results and future events could differ materially from those anticipated in such statements. The Company's Forward Looking Statements reflect current expectations regarding future events and speak only as of the date hereof. Unless required by securities laws, the Company undertakes no obligation to update Forward Looking Statements if circumstances or management's estimates or opinions should change. Accordingly, readers are cautioned not to place undue reliance on Forward Looking Statements.